





Unsuitable 
Suitable 

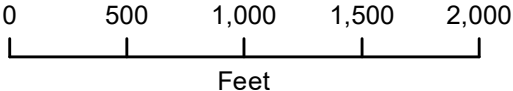
Source: Esri, DigitalGlobe, GeoEye, Earthstar
 USDA, USGS, AeroGRID, IGN, and the GIS User Community

Prepared By



Little Traverse Conservancy
 3264 Powell Rd - Harbor Springs, MI 49770
 Telephone: 231.347.0991 - Fax: 231.347.1276
www.landtrust.org - LTC@landtrust.org

Detour Peninsula
143 +/- acres
Chippewa County, Michigan



NOTE:
 This geographic product was developed by Little Traverse Conservancy (LTC). Although efforts have been made to ensure information displayed herein is accurate and useful, (LTC) assume no responsibility for errors in the information and does not guarantee that data are free from errors or inaccuracies. Similarly (LTC) assumes no responsibility for consequences of inappropriate uses or interpretations of the data. Accordingly, these digital data are distributed in present condition and user assumes all risk as to their quality, results obtained from their use, and performance of the data. (LTC) bears no responsibility to inform users of any changes made to this data. Anyone using this data is advised that precision implied by the data may far exceed actual precision.

